

**Initial Wetland Restoration Monitoring Report**

FREEDOM TAX MAP 31, LOT 42  
Alvino Road  
Freedom, New Hampshire

509.274.3838

August 29, 2002

**Prepared For:**

Ossipee Realty Corporation  
65 Marina Road  
Freedom, NH 03836

**Prepared By:**

Gary Flaherty & Associates  
335 Broad Street  
Hollis, NH 03049

Initial Wetlands Restoration Report  
Freedom, NH

**FIGURES**

Initial Wetlands Restoration Report  
Freedom, NH

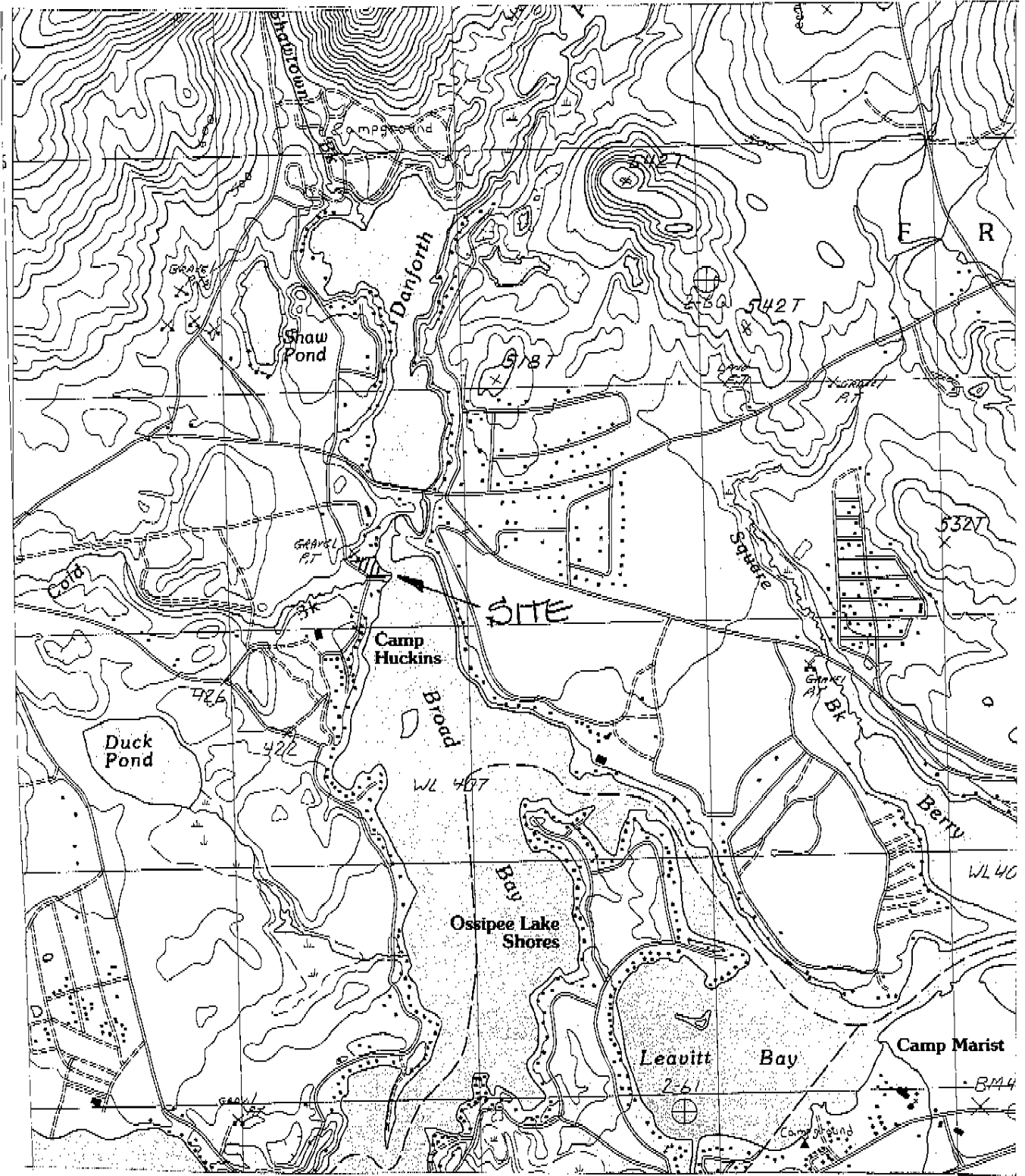


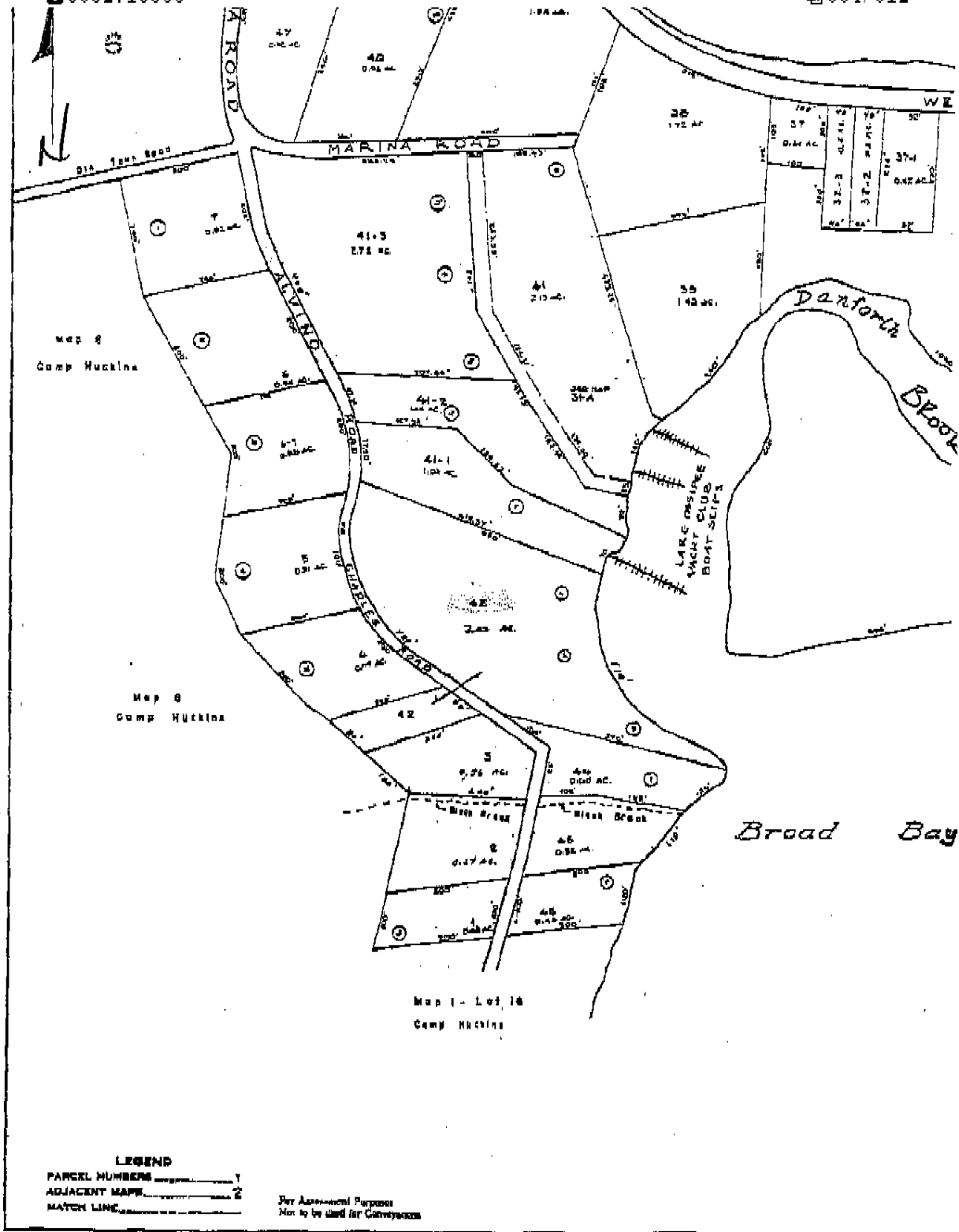
Figure 1: Partial section of USGS Topographic Map, Quadrangle 43071-G1-TF-024, Provisional Edition 1987

SEP 04 2002

August 29, 2002  
C:\Documents\Reports02\Ossipee.wps

Gary Flaherty & Associates  
JN: Ossipee01

ENVIRONMENTAL SERVICES  
"BY NH DES WETLANDS BUREAU"



**RECEIVED**

SEP 04 2002

ENVIRONMENTAL SERVICES  
"BY NH DES WETLANDS BUREAU"

PARTIAL SECTION  
OF FREEDOM, NH  
TAX MAP #31.  
NTS.

Initial Wetlands Restoration Report  
Freedom, NH

**APPENDIX**

Initial Wetlands Restoration Report  
Freedom, NH



Picture 1: Looking southerly at the "work zone" during final grading. View taken from the northerly edge of the "work zone". Taken 8/14/ 2002.



Picture 2: Looking westerly at the "work zone" at or placed loam after final grading. Taken near midway portion of "work zone". Taken 8/14/2002.

**RECEIVED**

SEP 04 2002

August 29, 2002  
C:\Documents\Reports02\Ossipee.wps

Gary Flaherty & Associates  
JN: Ossipee01

ENVIRONMENTAL SERVICES  
"BY NH DES WETLANDS BUREAU"

Initial Wetlands Restoration Report  
Freedom, NH



Picture 3: Looking northerly at the "work zone" after loam placement and final grading. Taken near midway portion of "work zone". Taken 8/14/ 2002.



Picture 4: Looking southerly at the "work zone" after loam placement and final grading. Taken near midway portion of work zone. Taken 8/14/2002.

August 29, 2002  
C:\Documents\Reports02\Ossipee.wps


SEP 04 2002

Gary Flaherty & Associates  
JN: Ossipee01

Initial Wetlands Restoration Report  
Freedom, NH




Picture 5: Looking southerly on "work zone" during permanent seed placement. Taken at southerly portion of "work zone". Taken 8/14/2002.



Picture 6: Looking southerly at the "work zone" during final straw mat erosion control installation. Taken at southerly portion of "work zone". Taken 8/14/2002.

**RECEIVED**  
SEP 04 2002  
**ENVIRONMENTAL SERVICES**  
"BY NH DES WETLANDS BUREAU"

Initial Wetlands Restoration Report  
Freedom, NH



Picture 7: Looking northerly on "work zone" during placement of straw mat placement. Taken at mid portion of "work zone". Taken 8/14/ 2002.



Picture 8: Looking southerly at the "work zone" during final straw mat erosion control installation. Taken at northern portion of "work zone". Taken 8/14/2002.

**RECEIVED**

Initial Wetlands Restoration Report  
Freedom, NH



Picture 9: Looking northerly on "work zone" at part of the irrigation system in place. Taken at mid portion of "work zone". Taken 8/20/ 2002.




Picture 10: Looking at part of the southern section of "work zone" at final loose straw erosion control placement. Taken 8/20/2002.

ENVIRONMENTAL SERVICES  
BY NH REG. WETLANDS BUREAU

SEP 04 2002

RECEIVED

Initial Wetlands Restoration Report  
Freedom, NH



Picture 11: Looking northerly on "work zone" at part of the finished task. Taken mid portion of "work zone". Taken 8/20/ 2002.



Picture 12: Looking at part of the southern section of "work zone" at a planting right after placement. Taken 8/20/2002.

ENVIRONMENTAL SERVICES  
WETLANDS RESTORATION

SEP 04 2002

RECEIVED

Initial Wetlands Restoration Report  
Freedom, NH

**BLUE SEAL** **Blue Seal Feeds, Inc.**  
 P.O. Box 8000 • Londonderry, NH 03053-8000

**BLUE SEAL ROCK SOIL/VT CONS. MIX**

Tested: 12/01	Lot No: 6573	PURITY	BERM	HS	ORIGIN
CREeping RED FESCUE		34.45%	85%		CANADA
VNS TALL FESCUE		24.75%	85%		OR
ANNUAL RYEGRASS		14.95%	85%		OR
VNS PERENNIAL RYEGRASS		11.68%	90%		OR
VNS KENTUCKY BLUEGRASS		9.85%	85%		OREGON
WHITE CLOVER		8.99%	64%	26%	OREGON

WEEDS .00% INERTS 1.85% CRIP SEEDS .47% NOXIOUS: NONE

Net Weight: 25.0 Lbs  
 BLUE SEAL FEEDS, INC. WARRANTS ONLY TO THE EXTENT OF THE PURCHASE  
 PRICE THAT SEEDS SOLD ARE AS DESCRIBED ON THIS TAG. WE GIVE NO  
 OTHER WARRANTY. V.N.S = VARIETY NOT STATED.  
 BLUE SEAL is a trademark of Blue Seal Feeds, Inc.

**RECEIVED**

SEP 04 2002

ENVIRONMENTAL SERVICES  
BY NH DES WETLANDS BUREAU

"Bag tag" from permanent seed mixture used during this task.